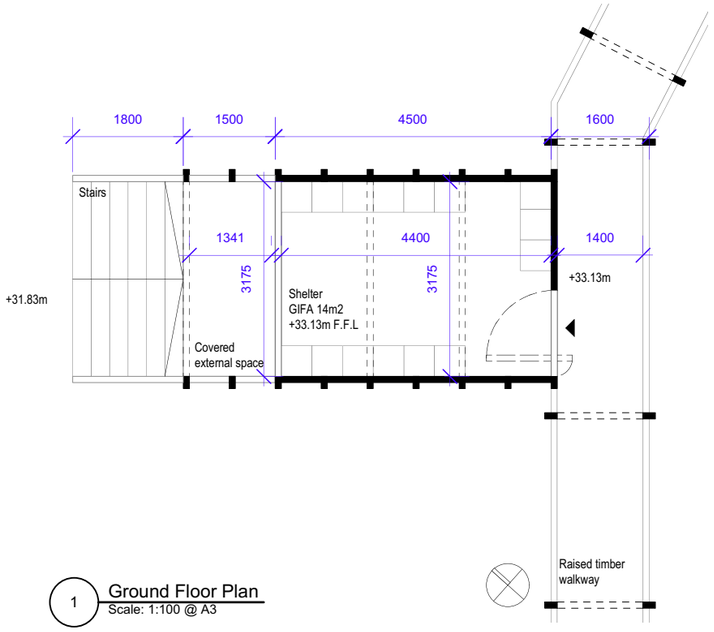

1 Ground Floor Plan
Scale: 1:100 @ A3

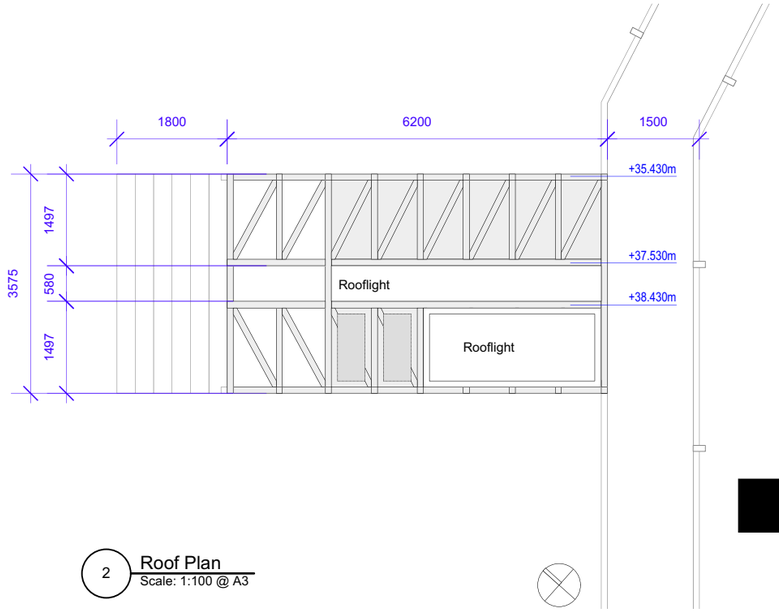

2 Roof Plan
Scale: 1:100 @ A3

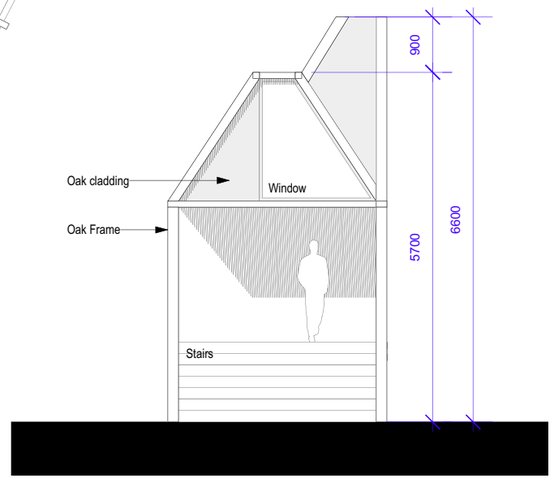

3 North West Elevation
Scale: 1:100 @ A3

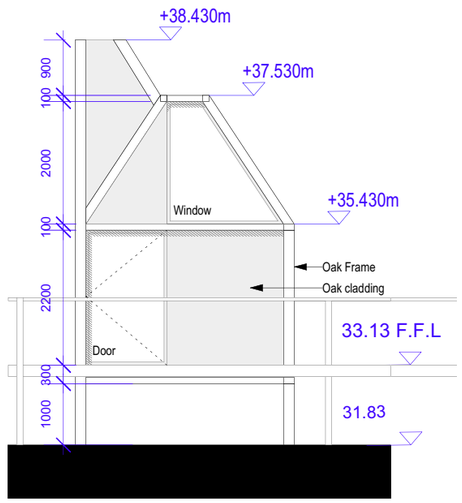

4 South East Elevation
Scale: 1:100 @ A3

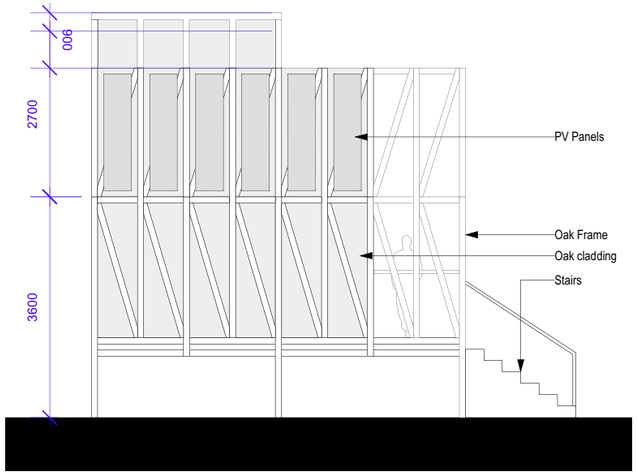

6 North East Elevation
Scale: 1:100 @ A3

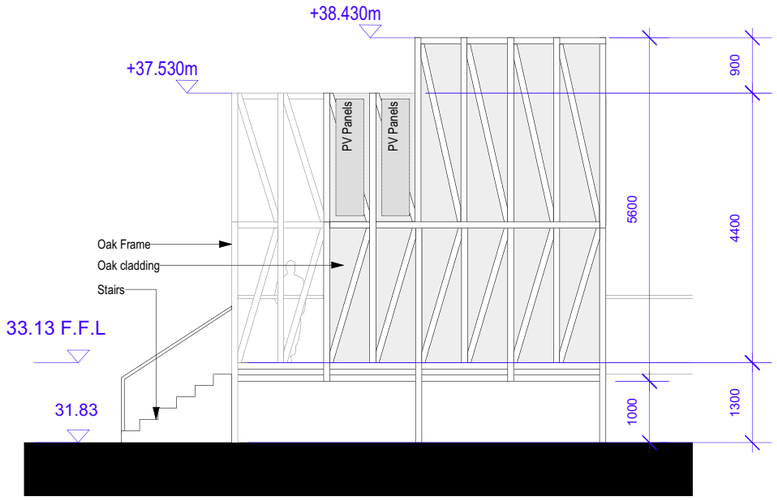

5 South West Elevation
Scale: 1:100 @ A3

Note on the materiality for pods and boardwalk
- Timber frame (oak) with timber cladding (oak)

mcculloughmulvinarchitects

16 molesworth street, dublin 2, Ireland

t: +353 1 707 9555
f: +353 1 707 1912

www.mcculloughmulvin.com
info@mcculloughmulvin.com

"COPYRIGHT AND OWNERSHIP OF THIS DRAWING IS VESTED IN MCCULLOUGH MULVIN WHOSE PRIOR WRITTEN CONSENT IS REQUIRED FOR ITS USE, REPRODUCTION OR FOR PUBLICATION TO ANY THIRD PARTY. ALL RIGHTS RESERVED BY THE LAW OF COPYRIGHT AND BY INTERNATIONAL COPYRIGHT CONVENTIONS ARE RESERVED TO MCCULLOUGH MULVIN AND MAY BE PROTECTED BY COURT PROCEEDINGS FOR DAMAGES AND/OR INJUNCTIONS AND COSTS."

DO NOT SCALE THIS DRAWING
ALL WRITTEN DIMENSIONS ARE IN MILLIMETRES
ANY INCONSISTENCIES TO BE REPORTED TO THE ARCHITECT IMMEDIATELY

© MCCULLOUGH MULVIN 1999

PLANNING

REV	DATE	BY	DESCRIPTION
/	04/12/24	JS	Planning issue

CHECKED: JS
DRAWN: JS

PROJECT: Inis Ceaitra Visitor Centre, Mountshannon, Co.Clare

CLIENT: Clare County Council

SCALE: 1:100 @A3

DATE: JULY 2023

DRAWING TITLE: INIS CELATRA ISLAND - PROPOSED GA DRAWINGS - SHELTER POD

DRAWING NUMBER: **INC2-P-ISL-100**

REVISION: